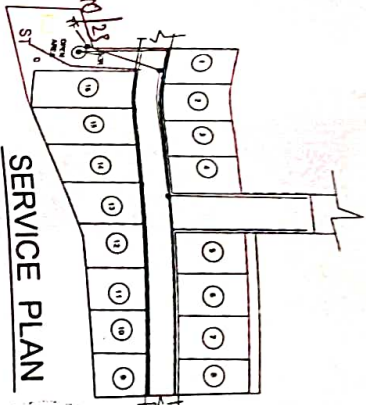
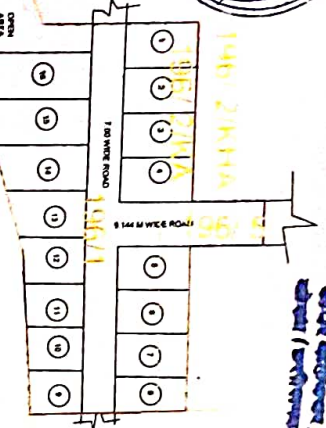


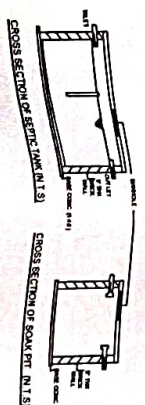
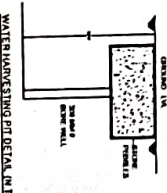
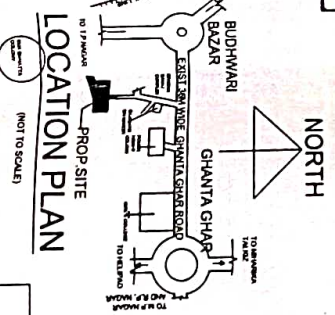
हरा कम्प्लैट का प्लान 14700/का.वि.अ/पंजी-01/2023
 कोरबा स्थित 19/12/2023 से संबंधित अनिश्चित गुणवत्ता
 कोरबा विकास क्षेत्र (उ. ग.)



हरा कम्प्लैट के प्लान का नंबर 1031
 दिनांक 19/12/23 से संबंधित अनिश्चित गुणवत्ता
 कोरबा (उ. ग.)



भारत सरकार की
 नगर पंचायत कोरबा (उ. ग.)
 का नगर विकास क्षेत्र
 कोरबा (उ. ग.)



INDEX	DESCRIPTION
PROP. PLOT BOUNDARY	---
KHASRA LINE	---
ST	---
D	---
SEPTIC TANK	---
DUSTBIN	---
RAINWATER HARVESTING	---
BOR POINT	---
TRANSFORMER	---
ELECTRICAL POLE & WIRE	---
SEWERAGE LINE	---
WATER SUPPLY LINE	---

PROP. LAY - OUT AND SERVICE PLAN
 ON PLOT KH NO15002 (INCLUDING NO
 196/1, 196/2KA & 196/5) AT NEAR KUA
 BHATTA W.NO. 25 (NEHRU NAGAR),
 KORBA DIST - KORBA

LAND DETAILS	
KHASARA NO	TOTAL AREA (DISHMIL)
1/15002	86
TOTAL	86

AREA STATEMENT	
PLANNING AREA - 86 DIS=37496SFT=3484.76SQM(100%)	
AREA UNDER ROAD WIDTH - NIL) 0.0005SQM(0.0%)	
E.W.S. AREA 15%- (FOR LESS ACRE=NIL) 0.0005SQM(0.0%)	
OPEN GARDEN - 348.55SQM(10.00%)	
ROAD AREA - 816.25 SQM(23.42%)	
RESIDENTIAL PLOT AREA - 2319.96 SQM (66.58%)	

PLT NO	PLOT SIZE	AREA IN SQM	AREA IN SFT
1	8.14x11.52	139.84 SQM	1500 SFT
2	8.14x11.52	139.84 SQM	1500 SFT
3	8.14x11.52	139.84 SQM	1500 SFT
4	8.14x11.52	139.84 SQM	1500 SFT
5	8.14x11.52	139.84 SQM	1500 SFT
6	8.14x11.52	139.84 SQM	1500 SFT
7	8.14x11.52	139.84 SQM	1500 SFT
8	8.14x11.52	139.84 SQM	1500 SFT
9	8.14x11.52	139.84 SQM	1500 SFT
10	8.14x11.52	139.84 SQM	1500 SFT
11	8.14x11.52	139.84 SQM	1500 SFT
12	8.14x11.52	139.84 SQM	1500 SFT
13	8.14x11.52	139.84 SQM	1500 SFT
14	8.14x11.52	139.84 SQM	1500 SFT
15	8.14x11.52	139.84 SQM	1500 SFT
16	8.14x11.52	139.84 SQM	1500 SFT
17	8.14x11.52	139.84 SQM	1500 SFT
18	8.14x11.52	139.84 SQM	1500 SFT
19	8.14x11.52	139.84 SQM	1500 SFT
20	8.14x11.52	139.84 SQM	1500 SFT

SCALE - 1:1000

LAY - OUT PLAN

DATE - DRAWN - CHECKED - BY

SHEET NO - 1

SCALE 1:1000

SHRIJAN BUILDERS

OFFICE OF THE SHRIJAN BUILDERS
 NIHARUKA ROAD KORBA (C.G.)

OWNER :-
 1. SHRI ASHOK AGRAWAL & OTHER 4

DR. H. P. SAHU
 B. Tech. (CM) FI.V
 D-2, Bhagal Singh Complex,
 P. H. Road, KORBA (C. G.)
 L.N. ENGINEERS/ARCHITECT/PLANNER SIGNATURE

KHASRA NAKSHA

SCALE 1:4000

PROJ. PLOT KH. 1. ADMN.